





PTMSS/CIM May 8th, 2013

Challenges of ISRU Rover Development




- Four-wheel, skid-steer, rover developed for CSA
- U-chassis for payload accommodation
- Passive geometric suspension
- Max speed 13km/hr
- Remote workstation
- 275kg payload capacity
- On-board processor, IMU, motor encoders
- 5.2kW-h battery capacity

Juno Rover Variants

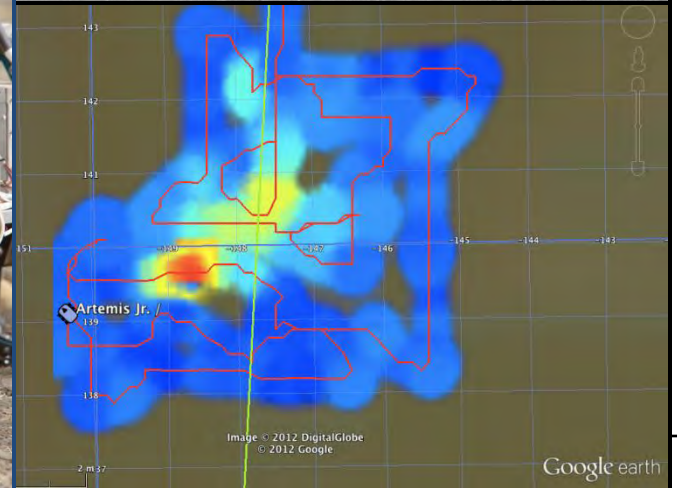


The Artemis Jr. Rover



- Evolved from Juno rover design
- 10cm/sec nominal speed
- Autonomous or teleoperation control
- 150 kg payload capacity
- Sophisticated guidance, navigation and control system

RESOLVE Mission Simulation



- Ontario Drive and Gear, New Hamburg
- NORCAT, Sudbury
- COM DEV, Cambridge
- NGC Aerospace, Sherbrooke
- Provectus Robotics Solutions, Ottawa
- ProtoInnovations, Pittsburgh
- CrossChasm, Waterloo
- Xiphos, Montreal
- McGill University, Montreal
- University of Ottawa

- Mission timeline – landing planned for late 2017/early 2018
- NASA/CSA collaboration
 - NASA provides RESOLVE payload, launch vehicle, lander and comms support
 - CSA provides drill and rover
- Objectives:
 - ISRU Prospecting
 - ISRU Processing

- Map the distribution of near-surface volatiles (generally hydrogen-rich)
- Determine mineral and chemical properties of regolith
- Extract core samples to a depth of 1 m (multiple sites)
- Heat samples to release volatiles for analysis
- Determine species and quantities of volatiles

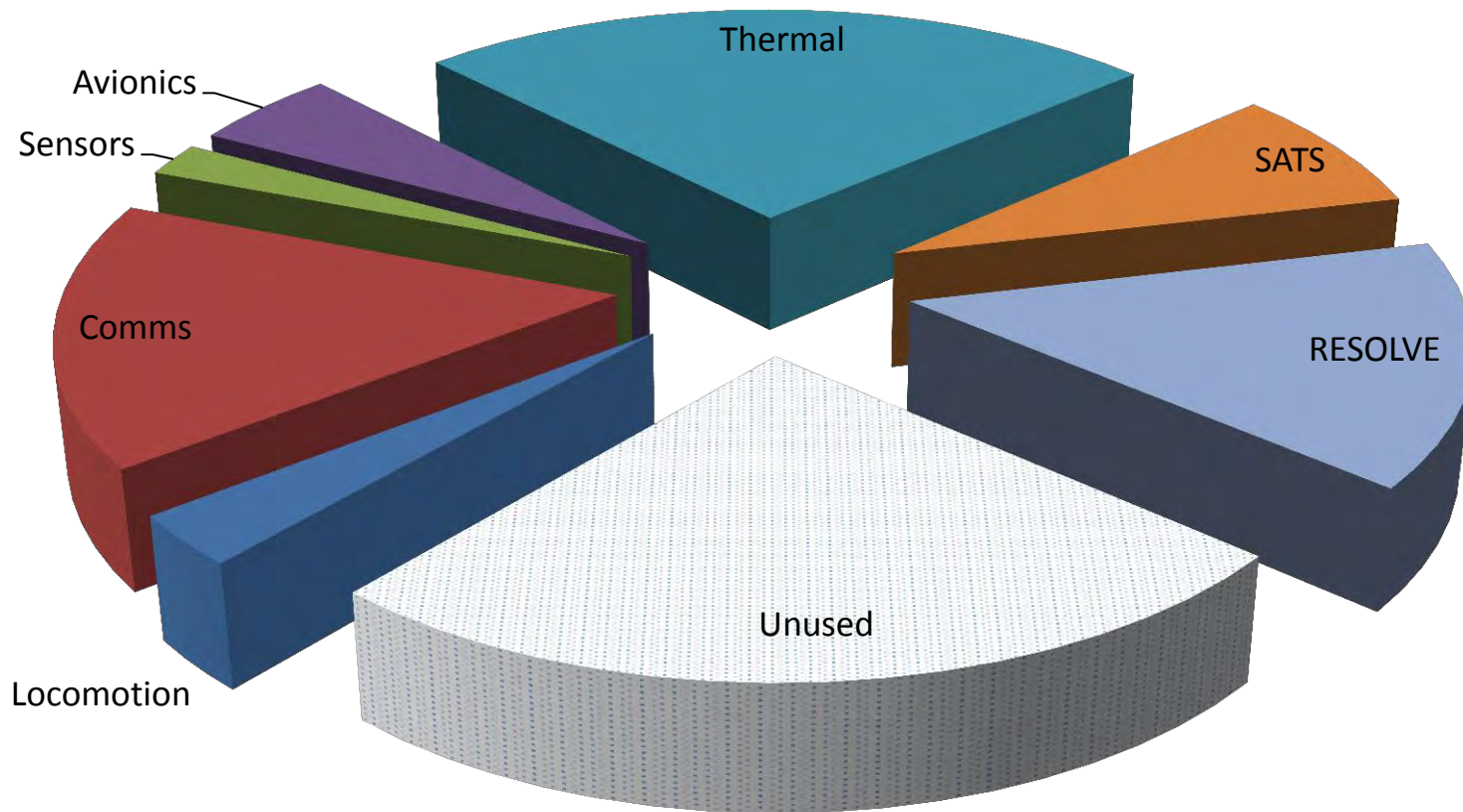
- Heat core sample to reaction temperatures
- Pass H_2 through regolith to extract oxygen and produce water
- Contain, quantify and display the resulting water

- Power storage, distribution and collection
- Mobility and traction
- Guidance, navigation and localization
- Environment Management
- Operational

Primary Loads:

- Avionics
 - Guidance, Navigation and Control
 - Active sensors
 - Communications
- Traction and suspension motors
- Payloads
 - Drill
 - RESOLVE
- Heating and Cooling
- Power and Energy Budgets

Energy Distribution



Functional Design:

- Bus voltages and regulation
- Distribution and isolation strategies
- Battery chemistry and thermal management
- Primary vs secondary cells
- If secondary cells:
 - Recharge options (solar, lander power, etc.)
 - Battery management system

Physical Design:

- Mass
- Volume
- Shape
- Wiring

External Functions:

- Lander size and capacity
- Terrain type:
 - Sloped vs flat
 - Size and distribution of rocks and boulders
- Surface regolith properties
 - Loose vs consolidated
- Rover speed requirements

Payload Accommodations:

- Payload(s) characteristics
 - mass (and mass distribution)
 - shape and placement
 - behaviour
- Sensor Placement
- Avionics & Power
 - mass/volume/thermal/access

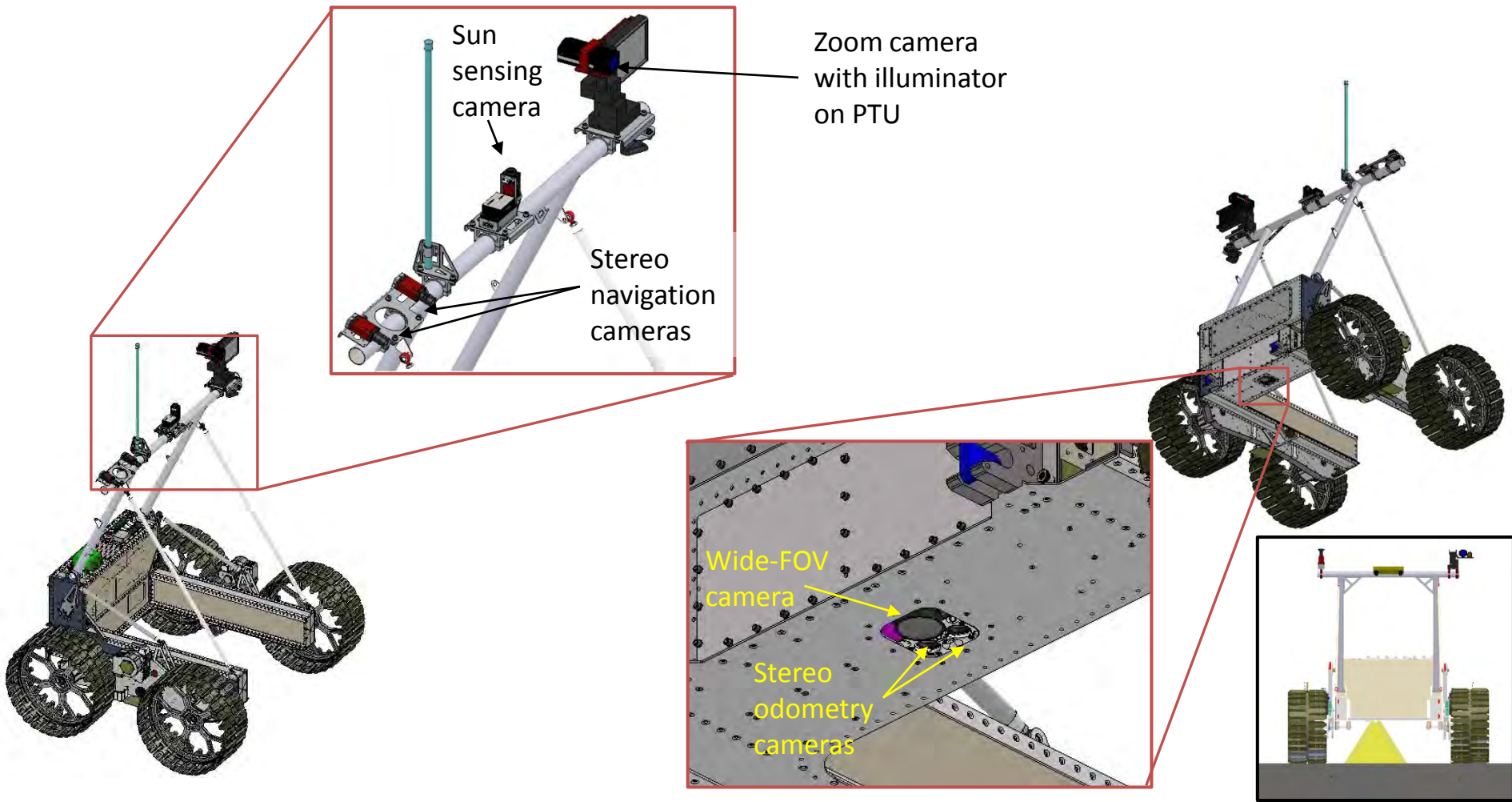
Thermal Accommodations:

- Radiator(s) design and placement
- Solar Panel(s) design and placement
- Traction motor placement
- Chassis material selection

Functional Design:


- Absolute vs relative localization
- Available navigation infrastructure
- Accuracy/repeatability
- Navigation/localization techniques
- Tele-op vs semi-autonomous vs autonomous
- Sensor types

Artemis Jr. Rover: Vision System



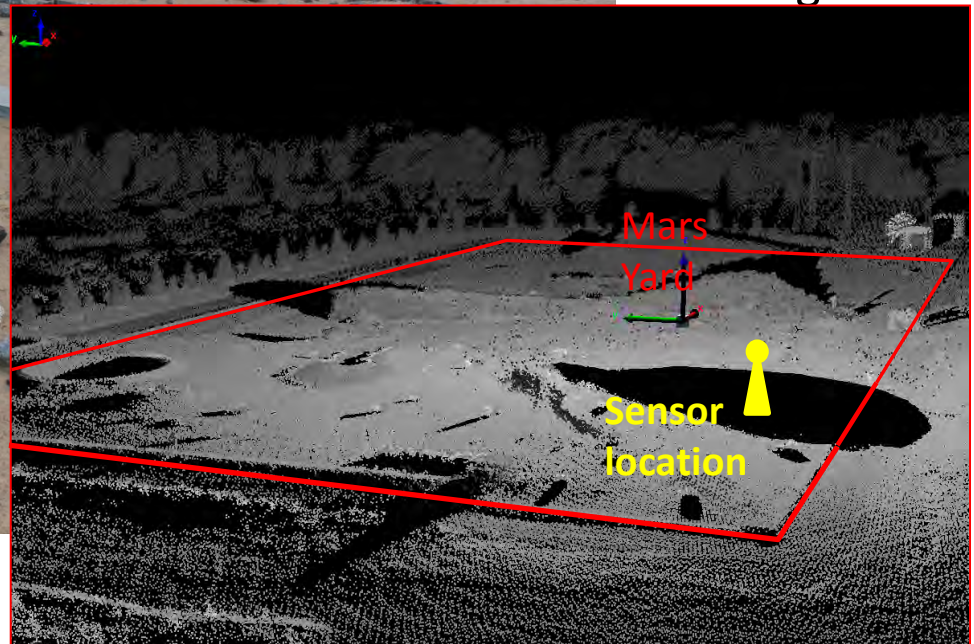
- Absolute localization
- Relative localization:
 - Visual odometry x 2
 - Inertial measurement unit
 - Wheel odometry
 - Sun sensor
- Autonomous navigation





IVIGMS
sensor

Juno equipped
with IVIGMS
sensor at CSA
Mars Yard –
360° x 45° scan
coverage



Implementation:

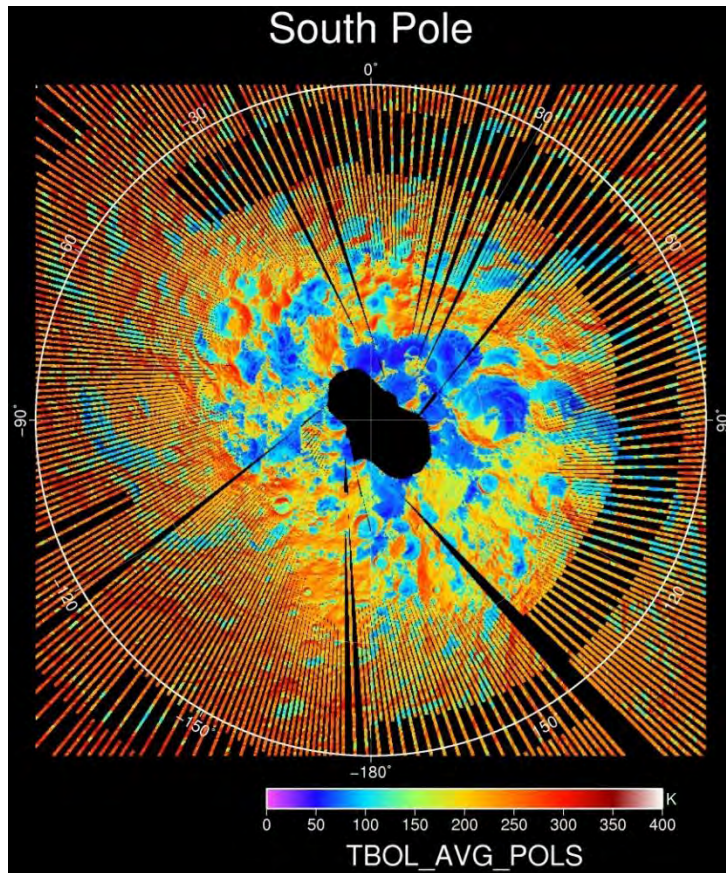
- On-board processors
- O/S and support
- H/W and S/W interfaces
- Thermal management (esp. external components)
- Sensor types

- Temperature extremes
 - Lunar day
 - Operate through partial and full shade
 - Lunar night (maybe)
 - Sample preservation
- Dust protection and mitigation
- Radiation exposure

Lunar Day/Night Temperature Maps

Diviner surface temperature maps

July 23, 2012



August 6, 2012

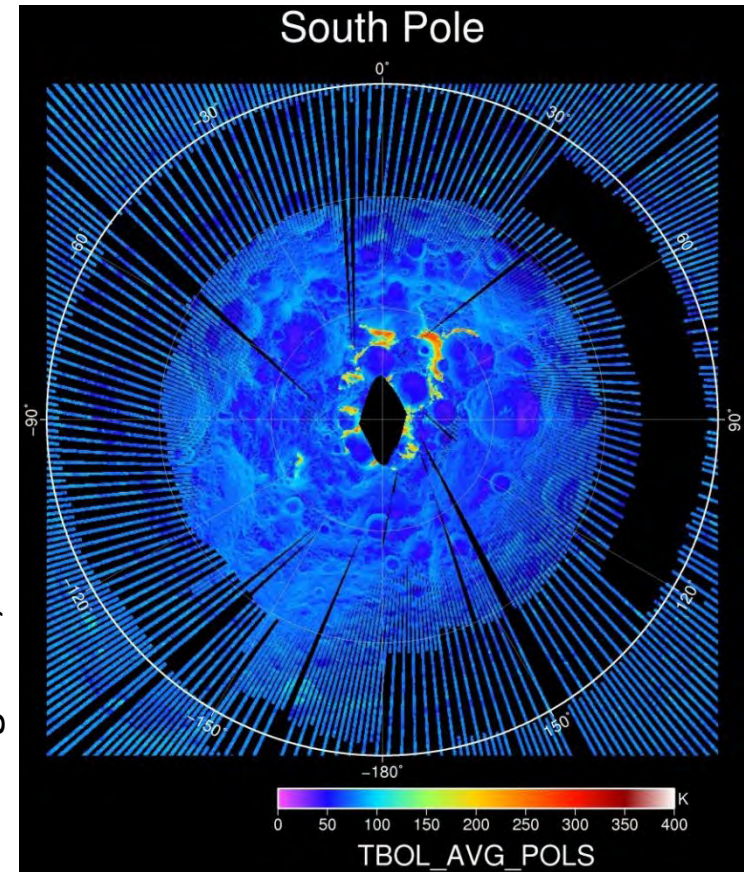


Image Credit: NASA Diviner

- Sorting out the Ops Concept:
 - Prospecting vs drilling vs science
 - Shadowed vs illuminated ops
 - Managing energy discharge/recharge
- What can/can't be accomplished by tele-op
- Determining optimum level of autonomy
- Determining optimum comms architecture

Design Reference Mission Def'n



Destination: **Moon South Pole**
(North location for assessment)

Site (South Pole): **Cabeus A1**

- Latitude 85.75 S
- Longitude 45W

Surface Mission Duration **10 days (8 days w/sun)**

2017 Primary Opportunity **10 days (April, 2017)**

Primary Spacecraft **Rover**

Power Strategy **Solar PV + Battery**

- Solar Array 250 We
- Secondary Battery 3500 W-hr

Comm Strategy **5-10 second delay DSN;
75W continuous**

- Option 1 Lander Crosslink to Lander, Lander DTE DSN
- Option 2 Rover DTE DSN
- Option 3 Both

Survey Track: **3,000 m**

Payload:

- Drill 5x1m core, 10 x 0.5 m auger
- ISRU Reactor 25@150C, 4@900C ISRU
- Gas Chrom. / Mass Spec. 25 Samples 3000 m
- Neutron Spectrometer 3000 m, 10 auger cuttings
- Near IR-Spectrometer

Mission Energy: **51,500 W-hr available**

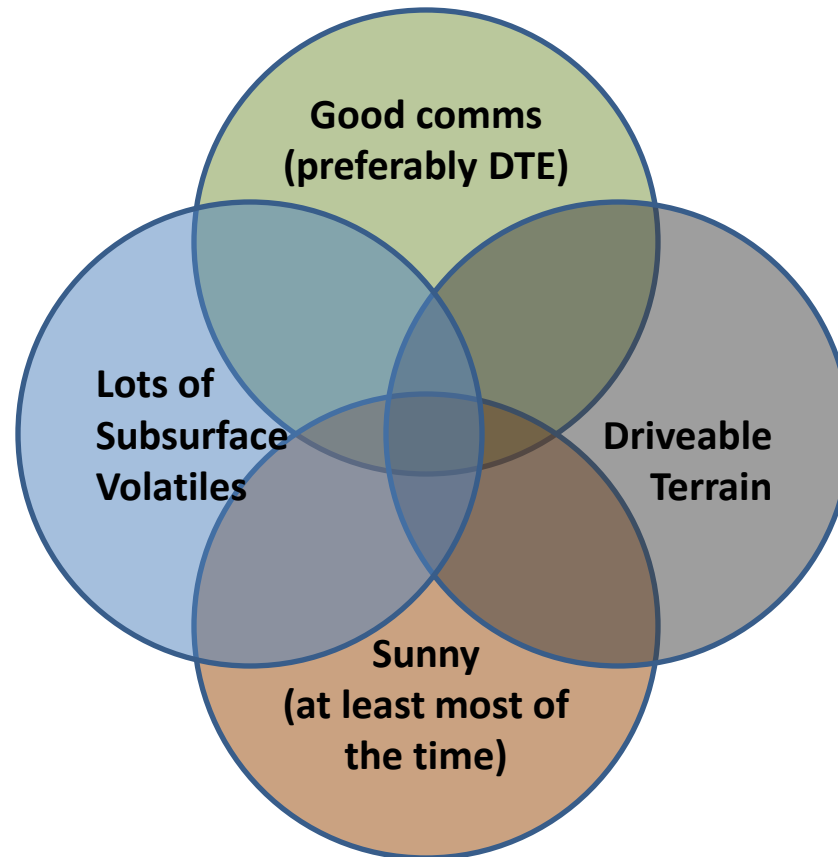
Mission Ave. Power: **181 W predicted**

Mass:

- Payload Mass: 100 kg
- Rover + P/L Mass: 250 kg
- Landed Mass: 1285 kg
- Wet Mass @ TLI: 3,476 kg

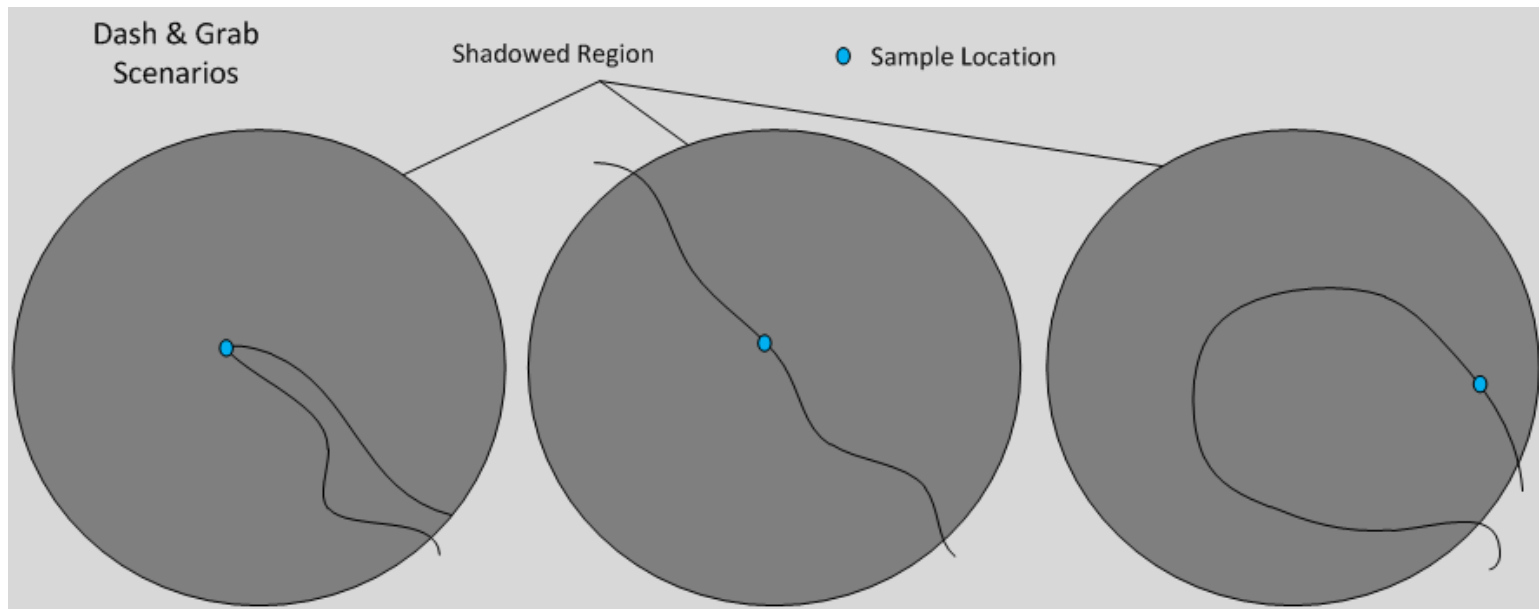
Launch Vehicle: **Atlas V 411**

Location, Location, Location...



Prospecting and sampling in shadow:

- Includes a mixture of ops in shade, partial shade and full sun
- Dependencies include return journey length, continue prospecting to look for a more promising location, or take a sample and get out
- Most challenging from energy management point of view



Rover Control Consoles



Apollo Lunar Roving Vehicle (LRV)



- 1971 & 1972
- Operations:
 - 15 - 3h/28km
 - 16 - 3.5h/27km
 - 17 - 4.5h/22km
- Crew operated
- Lunar day only
- Basic systems
- No ISRU...




Image credit: <http://www.hq.nasa.gov/office/pao/History/alsj/a15/images15.html>

Russian Lunokhod Moon Rovers

- 1970 & 1973
- Operations:
 - LK1 - 322 days
 - LK2 - 120 days
- Tele-operated
- Solar-charged batteries
- RTG heat source
- Several instruments
- No ISRU




Image credit: PD-USGOV-NASA via wikipedia commons

- 2017/2018
- Operations:
 - 5 – 8 days
 - Combination of tele-op and autonomous
 - Lunar day
- Solar-charged batteries
- RESOLVE and Drill payloads



Questions?



Background Slides

Lunar Day/Night Temperature Map

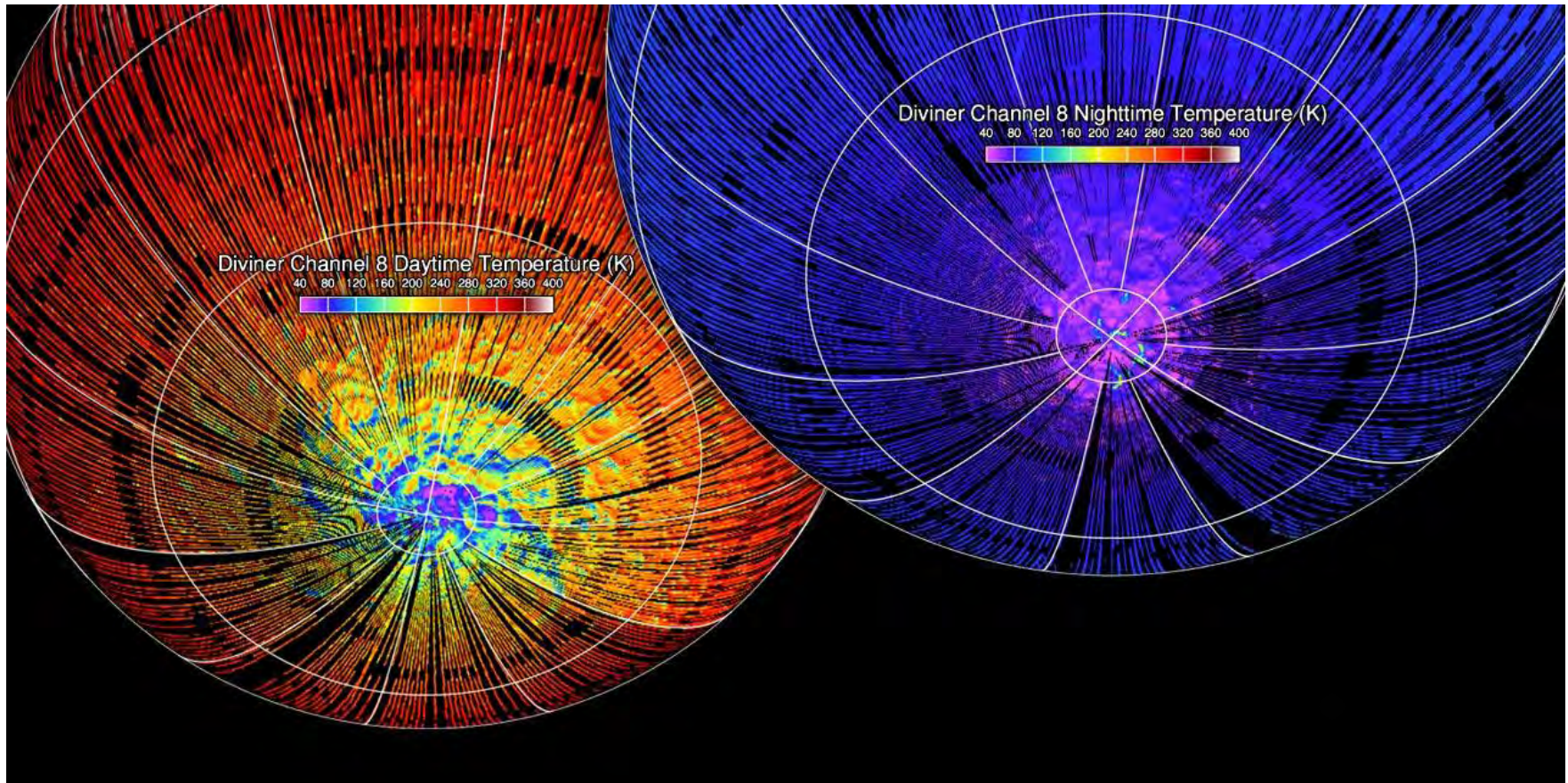


Image credit: NASA - <http://www.nasa.gov/topics/solarsystem/features/divinerb20090917.html>

Navigating to a Hotspot

